

Sahra Rally 2010 Service & Spectator Guide (updated 2/8/2010)

For Spectating information the information is given in italic and green (if a color copy).

Dist. point to
point

Page 1

Instructions

1. To start. First car starts rally at 10:30

From Pretoria to Bela Bela (Warmbaths) on N1 Take exit 238 onto R516 for Settlers Warmbaths.

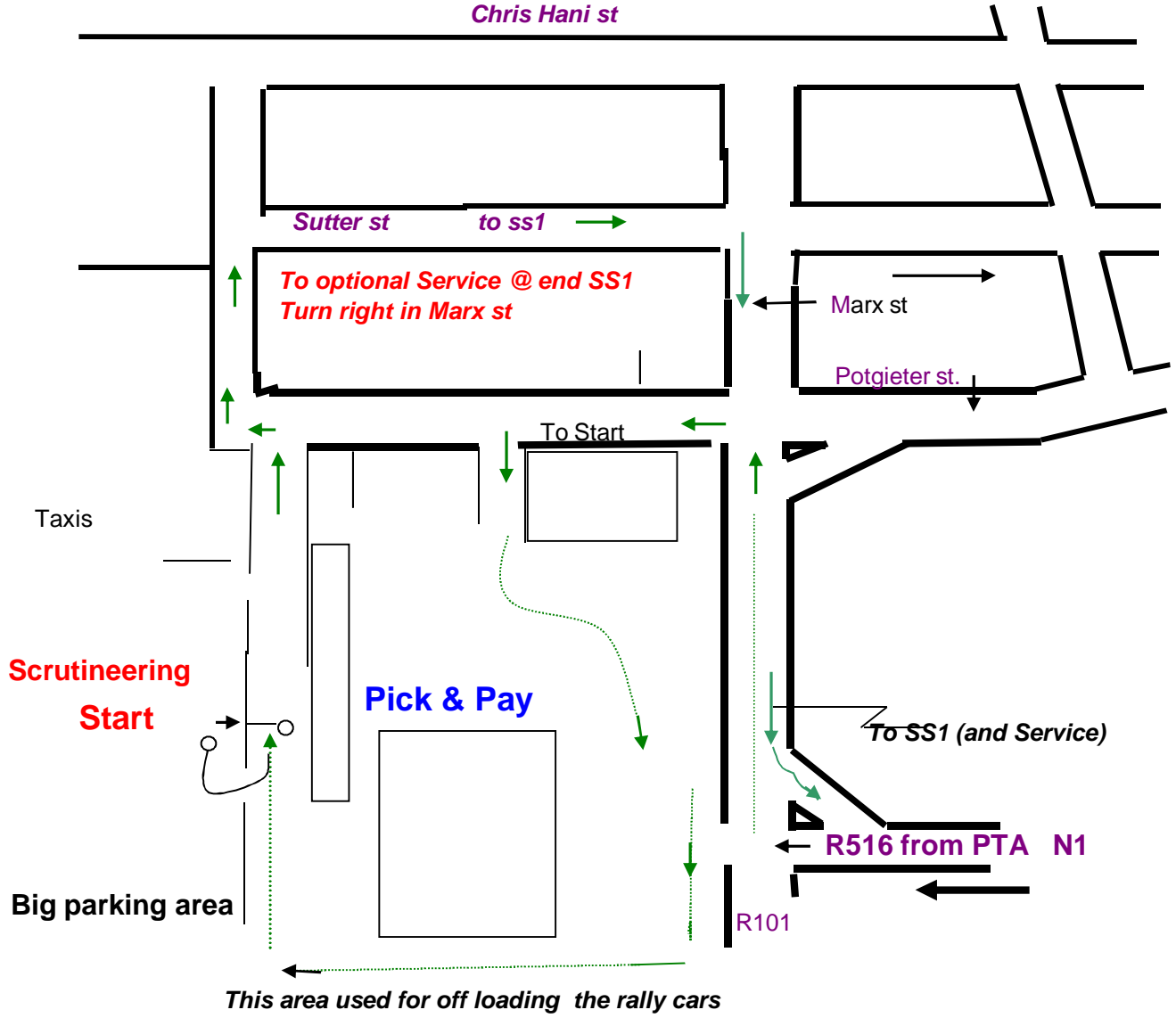
- 0.00 Zero odo at the start of off ramp GPS: S24 55.404 E28 22.253
- 0.44 0.44 Turn left on slip rd. to Bela Bela on R516
- 0.55 0.11 Yield s.o.(straight on)
- 1.70 1.15 "Toeka se dae" farm stall on left
- 4.48 2.78 Big tree on left
- 5.70 1.22 Towoomba sign on left. (Start of SS3 to left) GPS: S24 53.935 E28 19.507
- 5.70 0.00 To start of rally & service park, carry straight on.
- 5.70 0.00 ! Potholes and road works from here
- 8.96 3.26 Traffic lights turn right on R101 to Bela Bela
- 9.44 0.48 Traffic lights c/o Marx & Potgieter turn left.
- 9.50 Turn left into Pick n Pay

Service crews go to parking area at back of Pick n Pay for off loading of rally cars.

(See map of start and map of SS5 & 6)

Turning left into Pick n Pay documentation is on right.
Scrutineering is in the main parking area behind Pick n Pay and towards exit.
Start at exit from Pick n Pay opposite Scrutineer area
START: GPS: S24 53.326 E28 17.581

Chris Hani st

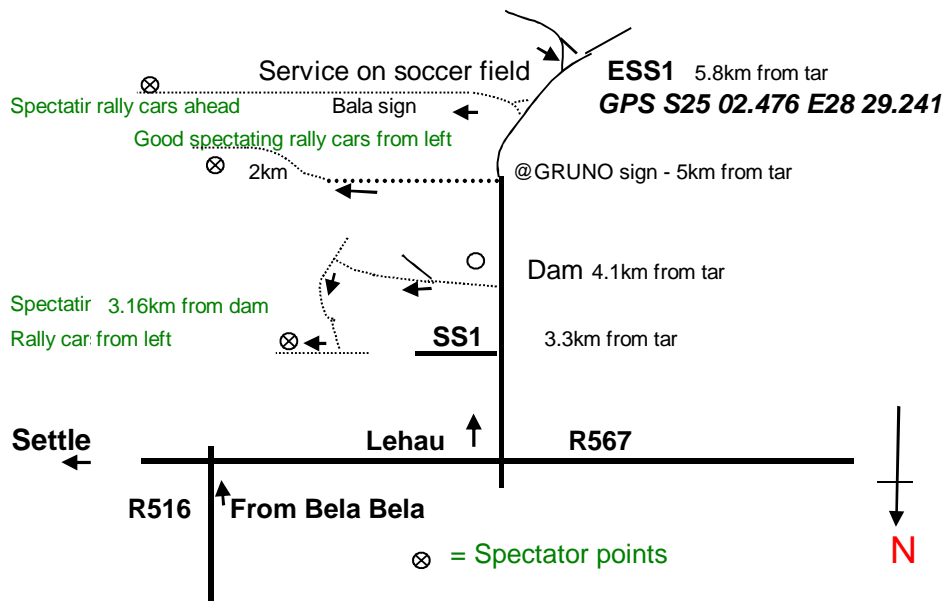


2. To Service and *spectator* points on SS1 ("Jurie 1")

First car starts stage at 10:55

- 0.00 Start TC Zero odo
- 0.18 0.18 Turn left at T-junction then immediately right in Ritchie rd.
- 0.30 0.12 Stop turn right in Sutter
- 0.44 0.14 Stop turn right on R101 to Pretoria
- 0.55 0.11 Robot S O over Potgieter in Marx
- 1.12 0.57 Robot turn left on R516 to Settlers take slip (possible STOP)
- 1.12 0.00 ! Possible deviations and rough for 4km
- 4.31 3.19 Pass SSS3 Towoomba on right
- 9.59 5.28 Bridge over N1 keep straight on
- 14.28 4.69 Straight on (S O) @ sign Worthing rd to right
- 23.57 9.29 Stop cross roads, turn right on R576
- 28.63 5.06 Road to left turn left to Lehau then onto gravel
- 29.09 0.46 Over rail way line
- 31.93 2.84 Pass Start SS1 on left GPS: S25 01.164 E28 28.588
- 32.69 0.76 At dam straight on for service. *Turn left for SPECTATING*
Zero odo
At 0.34km fork left onto grassy track
At 1.1 km, fork left, carry on to cross roads
& turn left. Carry on and at T-junction turn right. Spectating ahead.
- 33.57 0.88 Pass GRUNO sign on left. Straight on for service.
- 33.57 0.00 *Turn left for SPECTATING*
At 2.00km good spectating keep clear of rally route
- 34.33 0.76 Keep right
- 34.50 0.17 Service area on left on soccer field
When leaving drive very carefully with spectators and rally cars using this route. Service crews please follow the same route that you used from Bela Bela to get here. This is the only route on tar.

Spectator point on SS1



Please note:

**All the instructions to the spectating points are given from the intersection
c/o Marx & Potgieter @ the Total and Engen filling stations at the traffic lights.**

SS2 (Darling) No spectating.

3. To *spectating* SS3 (Towoomba). GPS: S24 53.935 E28 19.507

First car due SS3 12:39

0.00 *Zero odo. From c/o Marx & Potgieter, travel south towards Pretoria on R101*
0.50 *Take slip road to left on R516 to Settlers before traffic lights.*
0.71 *60 kph sign. ! Pot holes from here*
2.33 *100 kph sign.*
3.72 *Turn right @ sign Towoomba on right.*
3.80 *Thru boom gate. !! Rally cars on left and right. 30 kph speed limit!*
3.86 *Start SS on left keep s.o. & pass rally cars on right.*
3.90 *! Rally cars from right, End SS on right s.o.*
4.10 *s.o. past houses no speeding please!*
4.27 *Gate s.o.*
4.32 *s.o.*
4.36 *Turn left thru gate - red store on right.*
4.44 *Gate s.o.*
4.70 *! Rally cars ahead turn right on narrow track for good spectating.*
4.84 *Park well off road. Rally cars coming from left.*

4. To *spectating* point SS4 (Jurie 2). First car due 13:57.

Follow the same instructions as to SS1

(No service point)

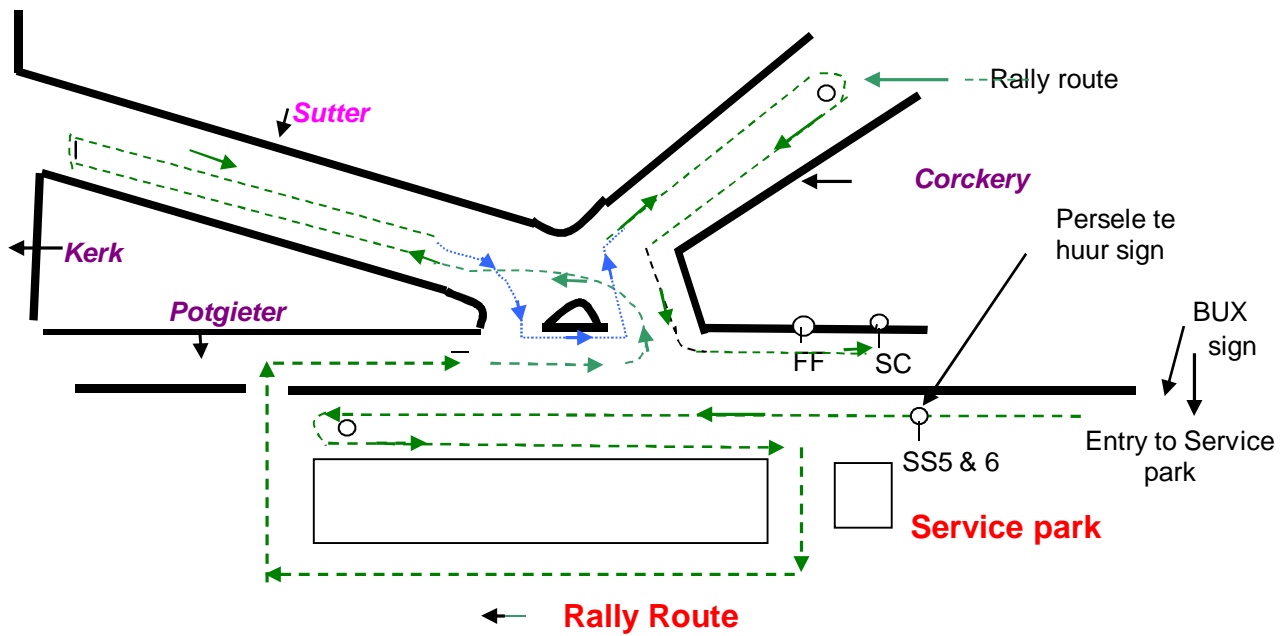
5. To spectating SS5 (**Hi Q**). First car due 15:10

To spectating SS6 (**Shell**). First car due 16:43

See map of stage for very good vantage points

GPS: S24 53.135 E28 17.898

Map for SS5 (Hi Q) & SS 6 (Shell).



5. To Spectating SS7 (Belle View) First car due 18:00

- 0.00 *Zero odo @ traffic lights c/o Potgieter & Marx traveling in Potgieter past Total on right & Pick + Pay on left.- Western direction.*
- Turn right before wall.*
- 0.35 *Turn left in Chris Hani take slip road.*
- 0.42 *Stop s.o.*
- 0.56 *Turn right in Grobler towards Elandfontein, Alma, Rankin pass.*
- 0.68 *60 kph sign.*
- 0.82 *Speed bump.*
- 1.10 *Stop s.o. slightly left.*
- 1.35 *Stop s.o. over de Beer.*
- 1.58 *Stop s.o. Slightly right over Gilfillian rd.*
- 2.55 *Ignore start SS4 on right. Big tree on right.*
- 3.66 *Nylstene sign on left.*
- 3.70 *Spectating on right @ gate. Park well off main road.*
- ! Rally cars come thru gate on right. GPS: S24 51.791 E28 16.304*
- 3.85 *Spectating on right - do not go right on rally route*
- 4.14 *Spectating on right. Please park next to main tar road but well off tar.*
- Walk thru gate on right. Rally cars coming from front on left.*

" Sahra 2010 Service Spectator Guide 26July"

6. To Spectating point on SS8

- 0.00 *Zero odo @ traffic lights c/o Potgieter & Marx traveling in Marx on R101 to Pretoria*
- 0.57 *S O @ Cross roads on R101 to Pretoria*
- Pass SSS8 on right. GPS S24 54.454 E28 18.019*
- 3.14 *Turn left on gravel. !!! Rally car from the front please keep left.*
- GPS S24 54.855 E28 18.137*
- 3.14 *Park on left or right. Keep route clear for rally cars coming from the right*
- Walk to the right for spectating.*

